

TOWNSHIP:

38

RANGE:

03

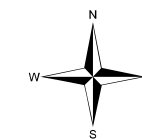
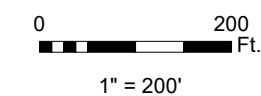
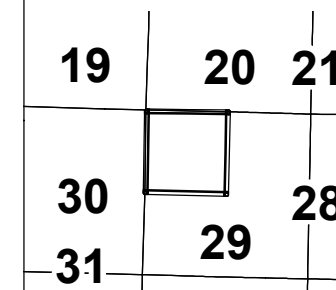
SECTION:

29

MAP NO.:

03

KEY MAP:



- Tax Parcels
- Plats
- Lots
- Section Lines
- Qtr. Section Lines
- City Limits
- Annexations
- Railroads
- Pipelines
- Waterlines
- Waterbodies*

Whatcom County Assessor's Office

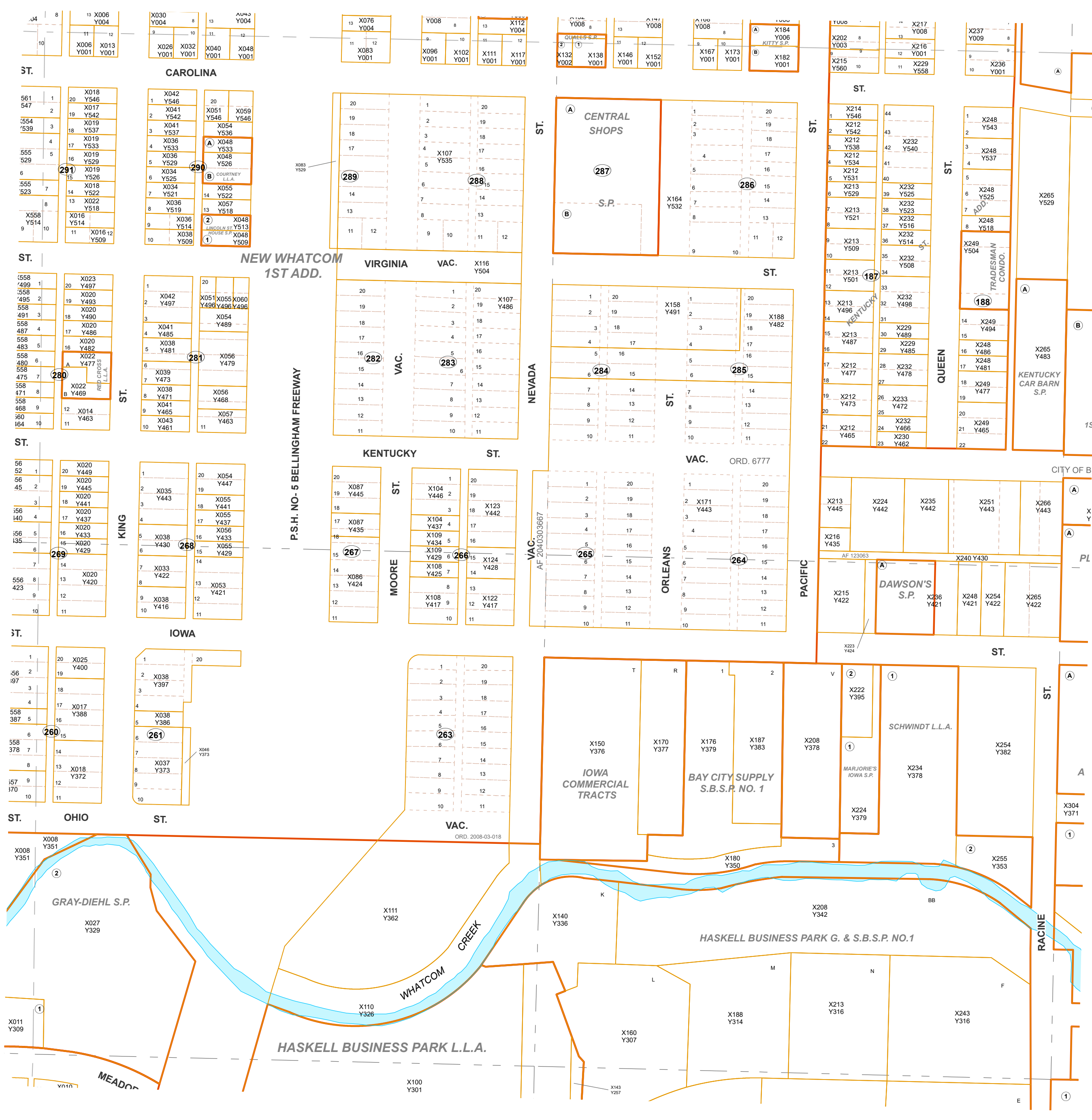
Apr. 01, 2024

This map is for assistance in property location and not guaranteed for accurate measurements.

Geographic Tax Parcel Numbers (GID) are a 16-digit number derived from a combination of the Township, Range and Section, plus the XY coordinates of the theoretical center of the parcel, plus four trailing zeroes. The trailing zeroes are used where an auxiliary tax parcel exists at the same location as the primary parcel, such as, a condo unit or, a mobile home.

*Waterbodies provided for reference only; has not been verified by Assessor

For information on reading maps visit our website: whatcomcounty.us/177/Assessor



NEW WHATCOM 1ST ADD.

P.S.H. NO. 5 BELLINGHAM FREEWAY

VAC. AF 2040303667

VAC. ORD. 6777

VAC. ORD. 2008-03-018

HASKELL BUSINESS PARK G. & S.B.S.P. NO.1

HASKELL BUSINESS PARK L.L.A.

GRAY-DIEHL S.P.

IOWA COMMERCIAL TRACTS

BAY CITY SUPPLY S.B.S.P. NO. 1

SCHWINDT L.L.A.

MARJORIE'S IOWA S.P.

DAWSON'S S.P.

CENTRAL SHOPS

KENTUCKY CAR BARN S.P.

TRADESMAN CONDO.

CAROLINA

VIRGINIA

KENTUCKY

OHIO

IOWA

KING

NEVADA

ORLEANS

PACIFIC

QUEEN

RACINE

ST.

ST.

ST.

ST.

ST.

ST.

ST.

ST.

ST.

ST.

ST.

ST.

CITY OF B

PL

A

1

1

1

1

1

1

A

C

A

B

A

B

A

A

A

A

A

A

A

A

A

A

A

A

A

A

A

A

A

A

A

A

A

A

A

A

A

A

A

A

A

A

A

A

A

A

A

A

A

A

A

A

A

A

A

A

A

A

A

A

A

A

A

A

A

A

A

A

A

A

A

A

A

A

A

A

A

A

A

A

A

A

A

A

A

A

A

A

A

A

A

A

A

A

A

A

A

A

A

A

A

A

A

A

A

A

A

A

A

A

A

A

A

A

A

A

A

A

A

A

A

A

A

A

A

A

A

A

A

A

A

A

A

A

A

A

A

A

A

A

A

A

A

A

A

A

A

A

A

A

A

A

A

A

A

A

A

A

A

A

A

A

A

A

A

A

A

A

A

A

A

A

A

A

A

A

A

A

A

A

A

A

A

A

A

A

A

A

A

A

A

A

A

A

A

A

A

A

A

A

A

A

A

A

A

A

A

A

A

A

A

A

A

A

A

A

A

A

A

A

A

A

A

A

A

A

A

A

A

A

A

A

A

A

A

A

A

A

A

A

A

A

A

A

A

A

A

A

A

A

A

A

A

A

A

A

A

A

A

A

A

A

A

A

A

A

A

A

A