

TOWNSHIP:

37

RANGE:

02

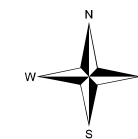
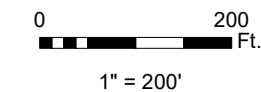
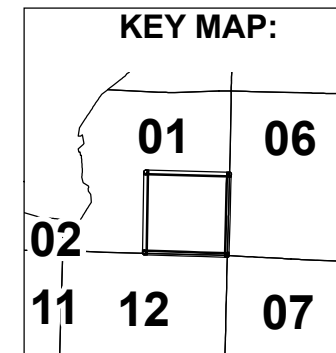
SECTION:

01

MAP NO.:

05

KEY MAP:



- Tax Parcels
- Plats
- Lots
- Section Lines
- Qtr. Section Lines
- City Limits
- Annexations
- Railroads
- Pipelines
- Waterlines
- Waterbodies*

Whatcom County Assessor's Office

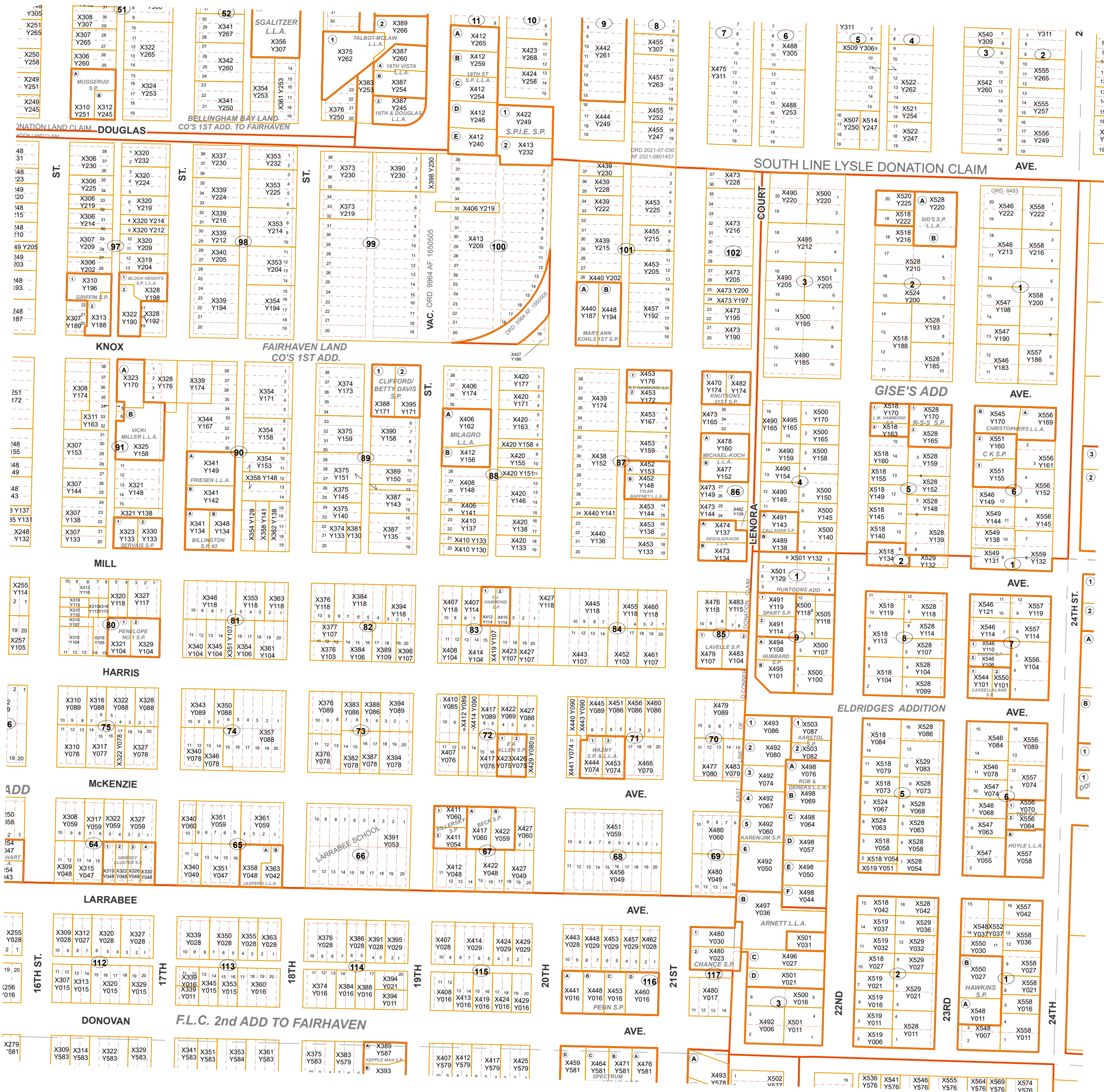
Jan. 06, 2026

This map is for assistance in property location and not guaranteed for accurate measurements.

Geographic Tax Parcel Numbers (GID) are a 16-digit number derived from a combination of the Township, Range and Section, plus the XY coordinates of the theoretical center of the parcel, plus four trailing zeroes. The trailing zeroes are used where an auxiliary tax parcel exists at the same location as the primary parcel, such as, a condo unit or, a mobile home.

*Waterbodies provided for reference only; has not been verified by Assessor

For information on reading maps visit our website: whatcomcounty.us/177/Assessor



NATION LAND CLAIM DOUGLAS

BELLINGHAM BAY LAND CO'S 1ST ADD. TO FAIRHAVEN

SOUTH LINE LYSLE DONATION CLAIM AVE.

GISE'S ADD

ELDRIDGES ADDITION

KNOX

FAIRHAVEN LAND CO'S 1ST ADD.

MILL

HARRIS

McKENZIE

LARRABEE

DONOVAN

F.L.C. 2nd ADD TO FAIRHAVEN

48

31

148

23

49

20

148

15

248

210

49

Y205

349

203

148

193

248

187

251

172

348

155

148

49

48

43

3

Y137

35

Y131

X248

Y132

X255

Y114

2

1

19

20

X257

Y105

2

1

2

9

19

20

ADD

150

158

2

1

354

J47

CHART

154

143

19

20

X256

Y016

16TH ST.

11

12

13

14

15

16

17

18

19

20

DOVONAN

X309

Y583

X314

Y583

X329

Y583

X341

Y583

X351

Y583

X353

Y583

X361

Y583

X375

Y583

X383

Y579

X389

Y587

X393

Y587

X407

Y579

X412

Y579

X417

Y579

X425

Y579

X459

Y581

X464

Y581

X471

Y581

X476

Y581

X493

Y576

X502

Y577

X536

Y576

X541

Y576

X546

Y576

X555

Y576

X564

Y576

X569

Y576

X574

Y576

X581

Y576

X596

Y576

X601

Y576

X606

Y576

X611

Y576

X616

Y576

X621

Y576

X626

Y576

X631

Y576

X636

Y576

X641

Y576

X646

Y576

X651

Y576

X656

Y576

X661

Y576

X666

Y576

X671

Y576

X676

Y576

X681

Y576

X686

Y576

X691

Y576

X696

Y576

X701

Y576

X706

Y576

X711

Y576

X716

Y576

X721

Y576

X726

Y576

X731

Y576

X736

Y576

X741

Y576

X746

Y576

X751

Y576

X756

Y576

X761

Y576

X766

Y576

X771

Y576

X776

Y576

X781

Y576

X786

Y576

X791

Y576

X796

Y576

X801

Y576

X806

Y576

X811

Y576

X816

Y576

X821

Y576

X826

Y576

X831

Y576

X836

Y576

X841

Y576

X846

Y576

X851

Y576

X856

Y576

X861

Y576

X866

Y576

X871

Y576

X876

Y576

X881

Y576

X886

Y576

X891

Y576

X896

Y576

X901

Y576

X906

Y576

X911

Y576

X916

Y576

X921

Y576

X926

Y576

X931

Y576

X936

Y576

X941

Y576

X946

Y576

X951

Y576

X956

Y576

X961

Y576

X966

Y576

X971

Y576